

Here we are, September of 2010, and some of us thought several years ago we would be approaching the last weeks prior to the pole-shift by now. Many of us are still enjoying a quiet life; others, of course, are going through *hell*, such as Pakistan, the Philippines, Haiti, Chili, China and Russia.

This underlines the difficulty of visualizing the earth as a whole, experiencing the throws, contortions and turmoil due to the nearby presence of Planet X roiling the esoteric particle flow balance of our little solar system.

Earth is held fast, ensconced in a particle-flow cup back-eddy, with Venus and Earth's dead twin, being pushed backwards in its orbit by the invisible pincers of Planet X. In the image below, this is indicated by the three circles at the 12:30 clock position. In order from the left is Earth, Earth's dead twin and Venus (Barbury Castle, June 1, 2008, in a barley field):



I know many people who are grooving along with their lives, working, playing, eating and loving, enjoying themselves and not noticing certain things. Yet if you make the effort, you will find the Sun occasionally rising or setting slightly off-kilter, usually too far North in the Northern Hemisphere and vice versa in the Southern. Or the Moon, normally on the ecliptic, as it is these days at Full or New, but in between, it is too far north (high) or too far south (low) as well. In the image at the top of the next column, you can see the *usual* arc of the Moon. Check and compare against this after the New Moon and watch how it varies: This is the Moon avoiding the intense particle flows on the ecliptic from PX.

Our weather has been record-setting for several years now. Increased volcanic eruptions, floods and rain deluge, mud slides, sporadic yet wide spread sinkholes happening more frequently around the world and not having a news reporter or weather personality commenting on this, as they should, is crazy making. Not only that, but NASA and the disinformation machines are publishing stories to counteract the plethora of international reports of calamity they can't control.

To see and act globally, we need to be networked globally, but this is interrupted by the manipulation of public satellite feeds,

Natural arc of the Moon:



weather buoys and earthquake reporting, for instance. This causes doubt and smothers the curiosity about what is going on with these Earth-changes, while at the same time, those who are aware, sensitive or informed are going a bit nuts!

New Phase for Earth in the run-up to pole-shift

Earth and Planet X have entered a new phase of interaction in the flow toward the inevitable conclusion of Earth Crustal Adjustment, referred to as the Pole-Shift. This new dance has moved from a simple two-step, the "Earth Wobble" (you can see represented in the Furze Knoll Crop circle next page), to more of a jive move with more eccentric motions referred to by the Zetas as "Earth Rattle." Where Earth Wobble was a simple figure eight to start with, it morphed into a double figure eight sometime in the last two years or so. The double figure eight is seen below as a crop circle, placed in a cultivated field near Boryoung City in South Korea on June 3, 2008. Very large: 450-600 ft in diameter:



Now, with this jive Earth Rattle, it is an abrupt jerking about, leaving behind the smooth roll we were used to.

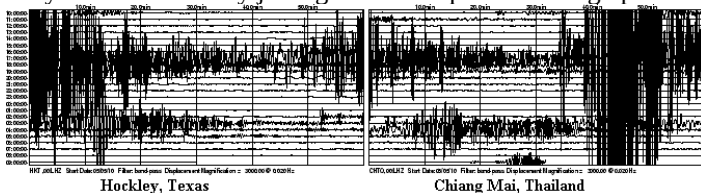
Interestingly, the story on this started on July 20, 2003 with the crop circle rendering on the below left:



West Tistead July 20, 2003

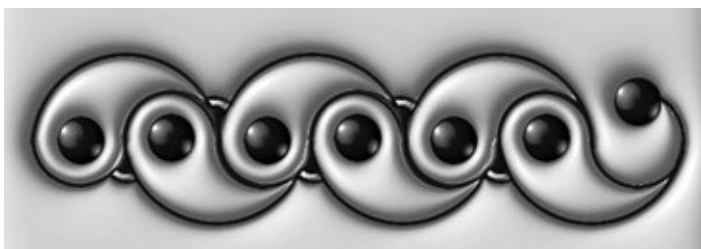
Sutton Bank July 5, 2010

The cleavage at the top and bottom in *West Tistead*, indicates a clash in orbit and rotation directions between PX (entering our Solar System at the time) and Earth. The seven circles represent seven years. During this seven year period from 2003 to 2010, Earth has been experiencing a “daily wobble” seen in this [animated .gif](#). This very brief .gif movie compresses a 24-hour period of weather satellite data overlooking Australia into about three seconds. Understand that the background is superimposed with a static map for easy public consumption, and is not the genuine view seen by the satellite: the satellite camera is only looking at the cloud layer. In this [animated .gif](#) you can clearly see the two daily “bounce-backs” that Earth has been doing as the Atlantic Rift came over the horizon to face the Sun and PX. For the skeptics, there are copious amounts of data proving this once daily-come-twice daily jarring with earthquake seismographs:



These shudders were 10 hours apart, *syncing* with Peru having a 6.2 quake and hours later, when the Magnetic North pole was escaping over the horizon, the bounce back gave Sumatra a matching 6.5 quake.

This brings us to July 2010 where the circle makers laid down Sutton Bank (above right) and below in a soft relief:



Notice with the July Sutton Bank, that the seventh circle is above the line? This means that it is the end of the seven year time period suggested by West Tistead. Indeed it has proven true, as the Zetas have confirmed, that the record heat waves being experienced now (August, 2010) in the Northern Hemisphere, the Russian Wild fires of *note*, are caused by the Earth tilting in its axis towards Planet X, and therefore the Sun. The reciprocal being that the Southern Hemisphere is experiencing record cold temperatures, which is, of course, tipping away from the Sun. This *sustained* shifting of Earth's axis is indicative of the new response patterns we will experience as wider swings of weather and Earth events such as Pakistan, which is one third flooded as

of August 2010.

Below, we have another pointer to major changes in the serpentine Earth wobble with Furze Knoll (June 20, 2008). Furze Knoll is clearly showing a smooth “figure eight” movement, but is outlined and flagged by the 25 dot chain. At the time, we were counting the dots to get a clue as to its meaning prior to the Zeta's comment: “Move ahead 25 months from June 20, 2008 and you arrive at late July, 2010. Make of this what you will!”



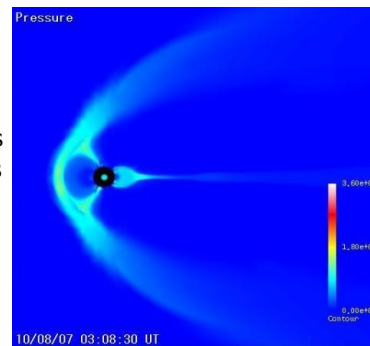
As you can see the circle makers repeat their directives in order to drive the message home: That in July 2010 there will be a major change in this movement, and is has changed.

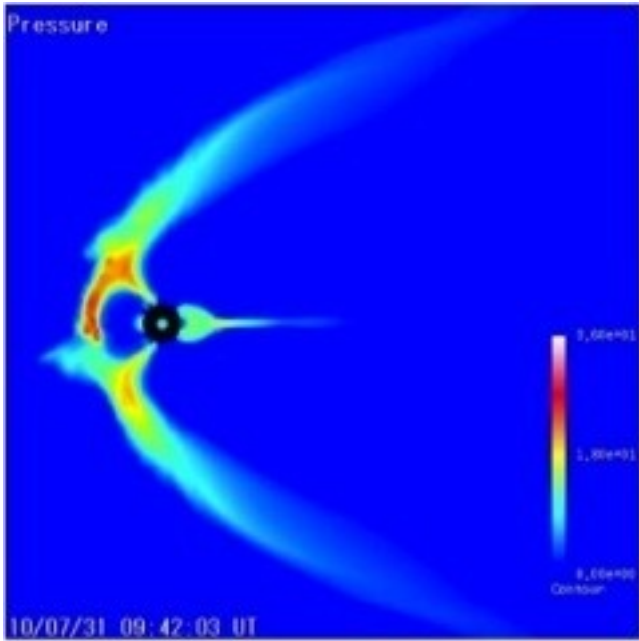
~ In depth ~

The Zetas have been saying for many months now, that we will move to a seven out of 10 in 2010: where 10 is the pole-shift. This is not to be confused with this July 2010 thread we are on: of the “Earth Rattle”

First Ever Event to Earth's Magnetosphere

To the right, we have a well-behaved profile of Earth's magnetosphere from 2007, a *very different phase* than we are in now. The black circle is Earth, the sweep to the right is caused by the high energy particle flows from the Sun blowing back the magnetosphere. Imagine a center-line proceeding horizontally across the image, through Earth; that would be the ecliptic. It is this plane upon which most of the planets revolve around the Sun. The intense left-most rounded point is the “bow shock”.

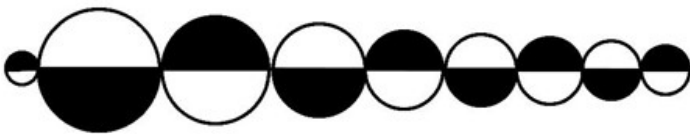




Above, we have the July 31, 2010 version of the NICT satellite snapshot of Earth's magnetosphere profile. Notice the bleeding of the light blue Sun-ward (left)? This is Earth's magnetic field being forced to merge with PX. This is the first ever event that kicks off this new phase that the circle makers have been warning us of. The "hole" in the bow shock is below the ecliptic where PX is still transiting vertically towards its imminent breach of the ecliptic within a year, plus or minus.

An update on NICT (the satellite that produces the data used in the NICT images above): In the last 5 days or so (September 4th), the images are suspiciously quiet and uneventful, I doubt these images are from real data. You may be looking at one of the last magnetosphere images from the NICT satellite that we can trust.

Below, we have a rendering of a crop Circle foreshadowing what this jive "Earth rattle" will eventually bring to Earth's busy dance card (Radejov, South Moravia; reported July 16):



South Moravia looks like an impassioned Latin dance step doesn't it? This is the snappy Earth rattle we will see in the near future: quick and intense movement, tipping Earth back-and-forth in response to fast changing conditions. This crop circle is telling us what to expect in the weeks prior to the major flag: the three-day static lean to the left. A fascinating new piece of the sequence puzzle: nine circles, revealing a nine-day period that has been gratefully placed into the 58 day completion of Planet X's passage through our solar system for the umpteenth millionth time!



Crop circle: Velešovice, Moravia. Reported August 1, 2010.

Dear readers, Moravia (above) is the next dance Earth has on her dance card, you can see the dip to the right and left revealed by the upper left inset. Superimposed are the white pole positions as Earth's feet are tossed in the air, as-it-were. The bottom circle is Earth's posture at present (August 1). Right-side, we are into the last 58 days of high drama.



LAST TRIMESTER - PLANET X VISIBLE						
1	2	3	4	5	6	7
SEVERE WOBBLE - 9 DAYS						
8	9	10	11	12	13	14
STATIC LEAN TO LEFT - 4.5 DAYS						2.5 DAY
15	16	17	18	19	20	21
PROGRESSION		3 DAYS OF DARKNESS			6 DAYS OF SUNRISE WEST	
22	23	24	25	26	27	28
SLOWING ROTATION - 18 DAYS						
29	30	31	32	33	34	35
STOPPED ROTATION - 6 DAYS						
36	37	38	39	40	41	42
AFTERTIME						
43	44	45	46	47	48	49
50 POLE SHIFT						

I'm sure you will notice there is no actual calendar date to this sequence of events! As old Wolfman Jack used to say: "You understand how the situation stands, you understand?"

This sequence is verified by the Zetas, and for the unbelievers, also fits historical accounts of past pole-shifts.

When an elder speaks, listen.

May 23, 2009, Resolute Bay. Inuit Pangnirtung elder speaks:


“If our world has shifted or it has tilted North, that’s what I wonder about...”
going on he says:
“I’ve been wanting to say this about our Sun and environment.”



Naked eye appearance of Planet X

Top : April 19 2009 - PX on SOHO
Middle: Ancient Egypt - winged globe - Planet x
Bottom: August 16th 2010 - Crop Circle Avebury, Wiltshire

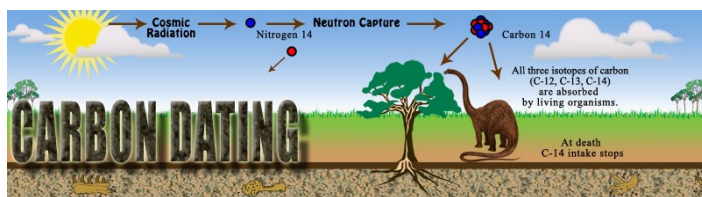
Planet X actually appears like a winged globe. At a distance, as it is now, sunlight glints off the dust cloud shrouded brown dwarf and looks like a “second sun,” but as it emerges from the glare of the Sun it will take on an amazing sight.



The Zetas:
“Planet X itself has two primary Moon Swirls that flare out on either side, like shoulder pads.

This is the source of the Winged Globe shape, and the double helix shape on some photos of Planet X. These Moon Swirls keep apart from each other, though compete to be the closest Moon Swirl to the body of Planet X itself. Fairly equal in mass, they both cling close to the body of Planet X and both refuse to be displaced, thus the wings.”

Scientific development: Carbon dating is no longer reliable!



Originally counseled by Enrico Fermi on this subject, Willard Libby developed carbon dating in 1949 at the University of Chicago. It has been the de facto method by which

archaeologists and paleontologists use to determine the age of ancient artifacts or fossils for 60 years, *until now*.

For those unfamiliar with this subject, you may have heard of a “Geiger counter”: often seen as a hand held device that creates a white noise alerting the user to radioactive presence. This device is closely related to carbon dating.

Purdue University scientists have recently discovered that radiocarbon dating is *no longer reliable*: the decay rates of Carbon 14 are changing. Decay rates seemingly random at first have been found to be decreasing in the summer and increasing in the winter.

Fascinated by this story, I wondered if this was being caused by Planet X in the vicinity, but now I am doggedly determined to get a Zeta answer on this, since the scientists were leaning towards blaming the Sun for this new wrench in the works (as they are wont to do). The Zetas concur that Planet X is indeed causing this sensational new proof of something clearly upsetting Earth Science! Love it.

The Zetas say that there are a thousand more particles that human scientists are aware of, but declined to explain which particle or how it works, citing that the answer would not be understood nor accepted.

Remember that despite the name, “Planet X,” it is a smoldering brown dwarf *star*--a sub-atomic particle generator roving through our solar system--so it is not hard to imagine such a dramatic event as the death of a science method based on the huge assumption that the Universe doesn’t change!



The Chem-trail ends

Some people know of the infamous story of “Chem-trails.” This illicit activity has been discussed since 1997 when the program “started in earnest” on the Continental U.S., Western Europe and Asia, apparently with the exception of China.

In the U.S., the Military has been [spraying the skies](#) with fogging chemicals to hide the presence of Planet X. These chemicals have been known to cause tiredness and other symptoms.

The Zetas report that clever U.S. Citizens had successfully infiltrated the spraying program determined to collect evidence, but were caught and disposed of in the “usual manner,” which, I’m sorry to say, means they were killed. This actually caused a shutdown of the operation with an unusual twist: the operators had become afraid that, not only the program itself would be detailed on the internet, but *far more afraid* of the coverup on Planet X being exposed.

The chem-trail spraying program is now halted in the U.S. because of these brave people.

Pakistan flooding: a flag for massive Earth change

We all are aware, I’m sure, that Pakistan is at least 25% underwater from a massive monsoon deluge that started about July 26. This is being *blamed* on the “jetstream” (disinformation) that is arbitrarily poised to cause the Pakistan tragedy, but the real reason is far more ominous.



In the image (right) we can see the point where the Arabian, Eurasian, and the Indian Plates all meet, this is smack in the middle of Pakistan (dark blue). The Eastern edge of the Indian plate is being tipped up, while the Western edge of the Indian Plate is conversely being driven *down under* the Eurasian Plate, effectively, the Himalaya mountains. Pakistan is the forefront of this. With the Pakistan flooding, we are seeing just the very beginning of Heavy Earth changes in this area due to the magnetic power of Planet X pushing against the magnetic Mid-Atlantic Ridge with Earth's daily revolutions. This drives the continents against each other in a domino-effect, until all the soft spots are compressed leading to serious movement that will be hard for the World to miss. Pakistan has lost some elevation, slowing drainage, which is causing the epic flooding.



Author's interpretation of Indian Sub-continent: Before and After

Circle Talk

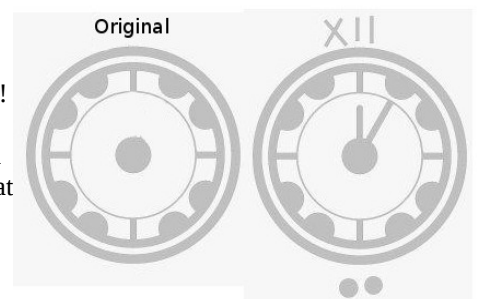
Northdowns, Wiltshire, August 13, 2010. This crop circle is telling us to think pendulum: the beginning weeks of Earth gyrations of big time swing. Both circles are Earth. Bottom is the old stable Earth used as a reference to our transiting Earth on top. The 180 degree arc of lines represents the extent of the pendulous swing Earth will experience during the severe wobble sequence as PX gets so close that it can no longer magnetically sync to the Sun's magnetic field and must obey the commands of the merged fields. PX is the exclusive Male dance partner dictating the next move he wants from Earth: She will attempt to evade her partner by back and forth leans, but PX holds on and eventually causes her to lay in his arms held in a deep dip! This is the 4.5 static “lean to the left”: Truly the entrance into the New Earth Society; an all new dance step of cooperative living.



The “Clock” crop circle appeared in a wheat field August 5, 2010 near the little University town of Göttingen, in a German state known in English as Lower Saxony. First thoughts were that it was a hoax, but it was verified by the Zetas as genuine, with a benign caveat.



Sometimes the circle makers will toss in a crop circle that is a reference against the majority of circles that are clearly warning of different calamities headed our way. This one was to show a continuity of a regular movement through seasons. Besides the fact that this circle was defaced, probably by some young men having drunk to much *bier*, *Clock* may mean very much more than this! The defacing of *Clock* was a play on a German saying that it's: “5 minutes past midnight” and “too late for change.” Cute, but we're not laughing.




The side-by-side renderings (right), show the original to the left, and with the defacing elements to the right: The joke.

Hidden meaning of Clock?

While researching *Clock*, it dawned on me that this could be a very subtle suggestion of Pole-shift timing. Many of us involved in Zetataalk analysis have surmised the Pole-shift date to be sometime Summer or fall of 2011 and the timing of the *clock* fits *right in*. Not just a *clock*, but a calendar as well, *clock* has the four seasons represented with a solid dot in the middle of a circle, a symbol which smacks of the Pole-shift, with an August 2011 date. The Zetas, of course, *deny this*--as they would *have to* wouldn't they?--as human knowledge of the date of the Pole-Shift is verboten.

The Anunnaki – Mayan Calendar



An exposé on The Anunnaki is far beyond the scope of my Planet X Newsletter. Having said that, I do want to paint a picture around them, so that this short piece of news is best appreciated.

First up, let me introduce to you Zecharia Sitchin (right). He is a respected intellectual regarding his research on Planet X, the



most notable work being *The 12th Planet* (1976), a well known book supported by 30 years research about Planet X-Nibiru, its inhabitants and its history. Second, this information is supported by Sumerian cuneiform script, or “texts,” as Sitchin called them. Sumerian cuneiform is *the* oldest writing known to man.

Written on clay tablets with a reed stylus, the wedge-shaped impressions became known in Latin as *cuneus*, (meaning: wedge-shaped) resulting in the name *cuneiform*. At one point cuneiform had around 1,000 unique characters (image below):



To say that the early Sumerian peoples were familiar with the Anunnaki, the residents of Planet X, would be an understatement. Anunnaki came to Earth and enslaved the Sumerians to mine gold, but not for the reason you might think: they use it on Planet X for its reflective qualities.

The Anunnaki inhabit Planet X-Nibiru. Modern man has not been exposed to them, as they have been quarantined from Earth and humans by the Council of Worlds since before man started keeping records. *Quarantined* is not overstated here; they virtually are not allowed to come anywhere near us, due to the stage of development we are in. This is why the brown dwarf they live on, Planet X, is shrouded in dust, preventing contact from happening. And yes they have been space travelers for over 450,000 years, but are considered to be our peers, believe it or not.

The image to the right is one of many large statues found on Easter Island that are stylized from the *actual appearance* of the Anunnaki. Just check out that pose: very dominating. They are very large hominid beings that have dramatically influenced human life thousands of years ago. The ancient Greek lifestyle is patterned from the Anunnaki, as is the military dress of the Roman soldier.



One of my suspicions about the Mayan Calendar has recently been confirmed by the Zetas: the Mayans inherited their calendar system from the Anunnaki. In addition, what this means is that the Mayan calendar end date is the *date of the Pole-shift!* But, as the Zetas say, the calendar, although a highly accurate and complex system, the actual return date of Planet X, the home of the Anunnaki, varies. Consequently, the Anunnaki calendar would be reset at the return of Planet X, readied, and conservatively set high at 3,657 for the next orbit cycle.

Azoth, the triple headed alchemical Dragon


A product of second century medieval alchemists, this image is another example of world events we have forgotten and replaced with culturally approved concepts. Many very old paintings, drawings and manuscripts have hints of Nibiru represented as a dragon of some kind. Here, we have the Moon and Sun strangled by Nibiru allowing the right-side symbol to dominate: Nibiru or Planet X. The horns being the two moon swirls and the cross hanging from its neck suggesting as to how it will appear in *your century*.




UFO laser pointers



Communications from UFOs have escalated to the use of red and blue laser light now, apparently, blue for Guadalajara and red for Brandenburg. In [this video](#), you can see the incredible power of these lasers with a shaft as wide as the UFO craft itself. In the video, taken in January of this year, the UFO is hovering as per usual, then it displays a pulsing shaft of horizontal laser light (above). After a few pulses, it points the laser vertically at the ravine that runs from the Pacific Ocean to the fairly high Mountain City of Guadalajara at 1800 meters above Sea level. It is obvious that the citizens there will be very surprized to see sea water find its way to their streets. The Zetas say that this is an indication of an uptick of urgency and a warning that they will not escape the surges of the Pacific Ocean.



On the other side of the world, we have Brandenburg, Germany that has also received [a similar display](#). At 100 miles from the Baltic Sea and 200 miles from the North Sea, yet they will receive inundations of Sea water as a result of the European tsunami running up the Elba River and the Midland canal.



Genuine image of Planet X taken in Calgary, Alberta - July 24th 2010

Temple mounted Egyptian Winged Globe – Planet X

Second oil rig explosion in the Gulf: a theme

The recent Mariner Energy oil rig explosion in the Gulf of Mexico is the second oil rig to experience an explosion, causing the workers to jump to safety. This oil rig is a platform that stands on the sea floor. I asked the Zetas to comment on this event, to which they responded and explained: The Mississippi River runs along a low, weak point in the North American continental plate, which extends underneath the sea floor in the Gulf of Mexico, being the New Madrid fault line. Fault line compression events are experienced as “earthquakes,” while expanding fault line joints are not noticed by earthquake sensors. It was an undetectable stretch of the sea floor that brought about the conditions for the explosion on the rig.




There are those who deny the presence of Planet X and those who acknowledge its presence. We don't worry about those people who are aware of it and know what it means to have a rogue planetary body approaching Earth for a fly-by.

A third group is attached to a concept of Earth-changes as a “cleansing for the transcendence to the fourth dimension.” These are the people I worry about. This is a trite belief, and they are sadly mistaken. They fail to understand that Earth-changes are due to the nearby presence of Planet X and this transcendence to the fourth dimension is effectively *independent* of the pole-shift. Certainly, everyone will *have* to deal with Planet X and the Pole-shift somehow. Better to be prepared ahead of time than a last minute effort, to be sure.

For those with common sense, the mere distant appearance of a planetary body next to the Sun is a flag of danger, making it obvious that a need for preparation is in order. Either Planet X is *there* or it is *not*, you can't have it both ways!

I live in quiet Victoria, B.C. I have 5 offspring and 4 grandchildren. Many interests occupy me including four-part a cappella voice ensemble singing.



Author:
Chris Thomas Wakefield